

































STEWART HEADLAM TOPIC OVERVIEW 2021-2022

Year Group	Autumn 1	Autumn 2	Spring 1	Spring 2	Summer 1	Summer 2
Nursery	Marvellous Me 	My Home 	Transport and people who help us 	Farm Animals 	Growing Things 	Whole School Topic MONSTERS    
Reception		Fantasy Stories 	Castles (History) 	Wild Animals 		
Year 1	Transport (History)  How has transport changed over the years?	Our School (Geography)  Where is our school and how do we get around it?	Castles (History)  How were castles used?	Toys Now and then (History)  What were toys like in the past?	The UK (Geography)  What are the four countries of the UK?	
Year 2	Nurses (History)  How have female nurses contributed to changes in healthcare?	The Great Fire of London (History)  How did the Great Fire change London?	China (Geography)  What is it like living in China?	Queen Elizabeth II and Queen Victoria (History)  What were the lives of Queen Victoria and Queen Elizabeth like?	Magical Mapping (Geography)  How can we use maps to look at our country?	
Year 3	Tudors-religion and power (History)  How did the Tudors impact on Britain?	France (Geography)  What is it like in France?	Vikings- settlers and invaders (History)  How did the Vikings help Britain?	Volcanoes and Earthquakes (Geography)  Why are Volcanoes/ Earthquakes dangerous?	Great British Maps (Geography)  Why do we need to use maps?	
Year 4 Year 4/5 Year 5 Year 5/6 Year 6	Anglo Saxons- (History/geography)  What mark did the Anglo Saxons have on Britain?	In the News (Local history-migration)  How has Migration changed the area we live in?	Early Islamic civilization (History)  How did the Islamic civilization contribute to science and education?	Mapping  What are the different ways we can use maps?	Changing our world- Climate Change  How can we help our world?	

Stewart Headlam three year rolling cycle for years 4-6 2021-2024

<p>2021-22</p>	<p>Anglo Saxons- (History/geography)</p> 	<p>In the News (Local history-migration)</p> 	<p>Early Islamic civilization (History)</p> 	<p>Mapping</p> 	<p>Changing our world-Climate Change</p> 	<p>Whole School Topic</p> <p>MONSTERS</p> 
<p>2022-23</p>	<p>Ancient Greece- (history)</p> 	<p>Ancient Britain-Stone age to the iron age (History)</p> 	<p>Extreme Earth (Geography)</p> 	<p>Romans (History)</p> 	<p>Marvellous Maps (Geography)</p> 	<p>Whole School Topic</p> <p>ROBOTS</p> 
<p>2023-24</p>	<p>Marvellous Mountains (Geography)</p> 	<p>Ancient Egypt (History)</p> 	<p>Rainforests (Geography)</p> 	<p>The Blitz (History)</p> 	<p>Rivers (Geography)</p> 	<p>Whole School Topic</p> <p>PIRATES</p> 

There will be a new three year rolling curriculum for years 4-6 to allow for mixed year group classes. All children will be taught the same topic areas over the next three years so that by the time they get to the end of year 6, there will have been taught all of the units as planned.